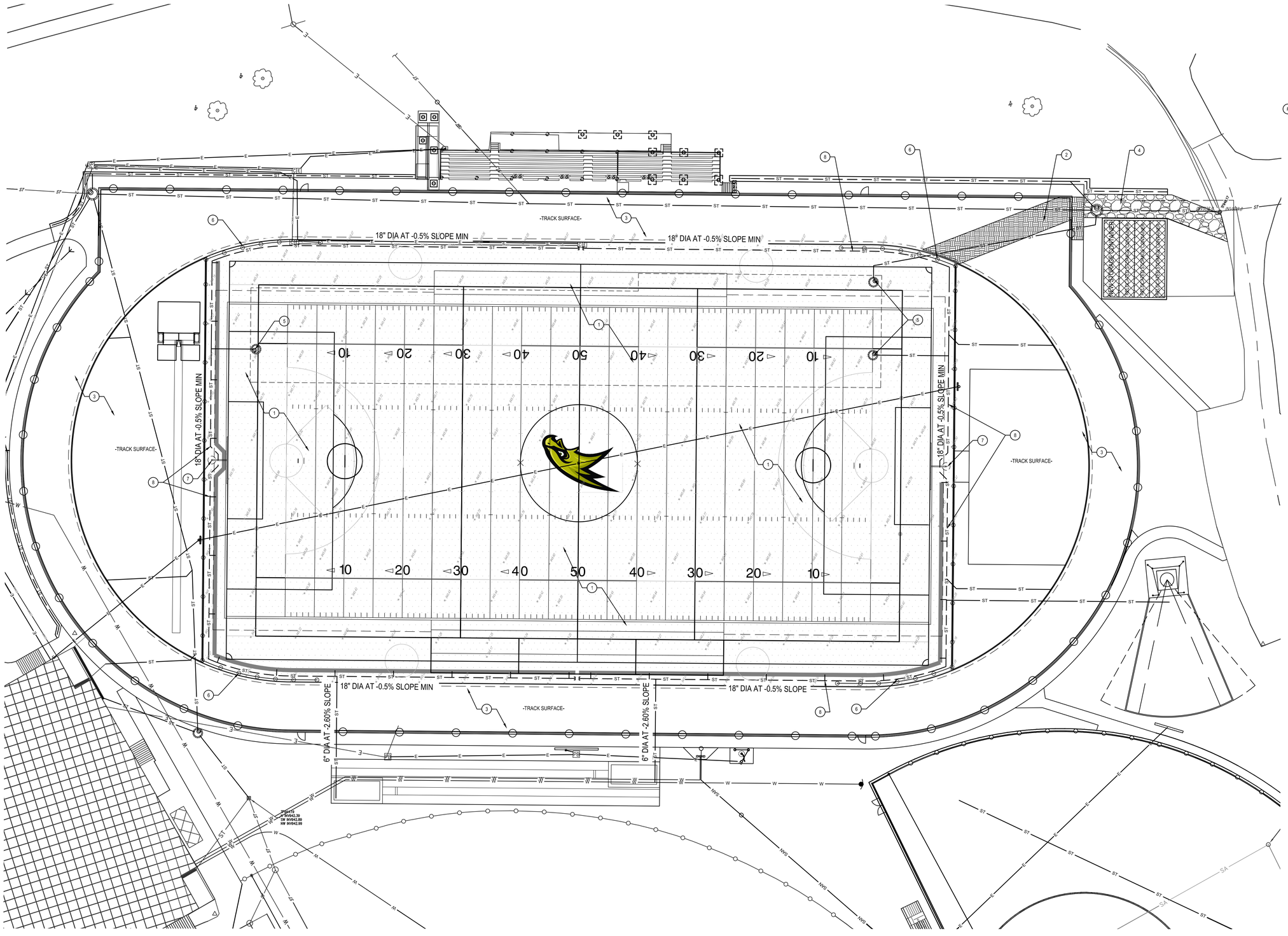

1 SITE DEMOLITION PLAN - TRACK AND FIELD
SCALE: 1" = 20'

SCALE IN FEET
0 10 20 40 60
SCALE: 1" = 20'

SITE DEMOLITION NOTES:

1. SYNTHETIC TURF SYSTEM ORIGINALLY INSTALLED BY ATURF IN 2025. SALVAGE ONSITE SYNTHETIC TURF INFILL, FOR REUSE ON SITE. TURF INSTALLER TO UTILIZE SPECIALIZED MECHANICAL EQUIPMENT FOR REMOVAL. REMOVE SYNTHETIC TURF CARPET, LEGALLY DISPOSE OF. SALVAGE ECORE PAD. REMOVE ALL DRAINAGE STONE WITH SMOOTH EDGE BUCKET AND EXCAVATOR. REMOVE FLAT PANEL DRAIN, AND GEOTEXTILE FABRIC.
2. PROVIDE PROTECTIVE BRIDGE TRACK CROSSING, SEE DETAIL 2/MS-C3.1.
3. COVER AND PROTECT ALL TRACK SURFACING WITH PLASTIC SHEATHING.
4. ACCESS TO TRACK. PROVIDE GRAVEL TEMPORARY ACCESS DRIVE.
5. PROTECT EXISTING STORM MANHOLE FRAME AND GRATES WITHIN STONE BASE.
6. PROTECT BALL NET AND FOUNDATION THROUGHOUT FIELD.
7. FIELD GOAL TO REMAIN.
8. PROTECT BASE STONE SURROUNDING STORM CHAMBER AND PERFORATED COLLECTOR PIPES.

SEQUENCE OF CONSTRUCTION:

1. REMOVE OF SYNTHETIC TURF SYSTEM.
2. INSTALLATION OF TRACK PROTECTION SHEATHING AND TRACK BRIDGING.
3. REMOVE EXISTING FINISHING STONE AND BASE STONE
4. REMOVE FLAT PANEL DRAIN
   4.1. CONTACT CM TO COORDINATE ARCHITECT TO REVIEW /INSPECT. COLLECTOR PIPE AND STORM CHAMBER FOR DAMAGE.
5. REMOVE GEOTEXTILE FABRIC
6. NOTIFY CM TO COORDINATE INSPECTION AND PROOF ROLLING OF SUBGRADE BY ARCHITECT. CONTRACTOR TO PROVIDE LOADED 10 WHEELER FOR PROOF ROLLING
7. BASE STONE INSTALLATION
   7.1. AS-BUILT SURVEY CONDUCTED AND SUBMITTED TO ARCHITECT FOR APPROVAL PRIOR TO COMMENCING FINISH STONE.
8. FINISH STONE INSTALLATION
   8.1. PROVIDE ALL TESTING PRIOR, DURING, AND AFTER INSTALL. SEE SPECIFICATIONS.
   8.2. NOTIFY CM OF ALL ANTICIPATED TEST DATES
9. CONTACT CM TO COORDINATED TURF INSTALLER AND ARCHITECT TO INSPECT AND STRING LINE INSTALLATION OF FINISH STONE
10. ONE MAJOR RAIN FALL EVENT OF 1" OF GRATER MUST OCCUR PRIOR TO SUBSTANTIAL COMPLETION OF STONE BASE. CM TO COORDINATE INSPECTION BY ARCHITECT WITHIN 24 HOURS. IF RAIN EVENT IS NOT FORECAST WITHIN SCHEDULE. CONTRACTOR TO PROVIDE WATER CANNON/REEL AND APPLY RATES OF WATER TO THE SURFACE OF THE FINISH STONE EQUAL TO A 1" RAINFALL EVENT. DISTRICT TO PROVIDE WATER.
11. REMOVAL OF TRACK PROTECTION
12. SYNTHETIC TURF INSTALLATION.

DEMOLITION LEGEND:

- AREA OF SYNTHETIC TURF
- PROVIDE TRACK BRIDGE
- PROVIDE TEMPORARY GRAVEL ROAD

DRAWN BY:	DD
CHECKED BY:	LG
DATE:	11/17/2023
PHASE:	CD

Copyright: 2026

#	DATE:	REVISION:
1	7/6/2026	REBID

"IT IS A VIOLATION OF THE LAW FOR ANY PERSON TO MAKE UNAUTHORIZED ALTERATIONS OR ADDITIONS TO PLANS BEARING A LICENSED ENGINEER'S, ARCHITECT'S OR SURVEYOR'S SEAL."

HUNT ENGINEERS | ARCHITECTS | SURVEYORS
ALBANY, NY - BINGHAMTON, NY - HORSEHEADS, NY - ROCHESTER, NY
PH: 607-734-3376 FAX: 607-734-3886
WWW.HUNT-EAS.COM 607 - 358 - 1000
NY CERTIFICATE NO. 0018220 PA CERTIFICATE NO. TSC22023131484-1

SITE DEMOLITION PLAN

MS ATHLETIC FIELD SUBBASE AND TURF RECONSTRUCTION
CORNING PAINTED POST ASD
35 VICTORY HIGHWAY, PAINTED POST, NY 14870

SED: 57-10-06-01-0-024-043

MS-C1.1

PROJECT NO: 2649-142

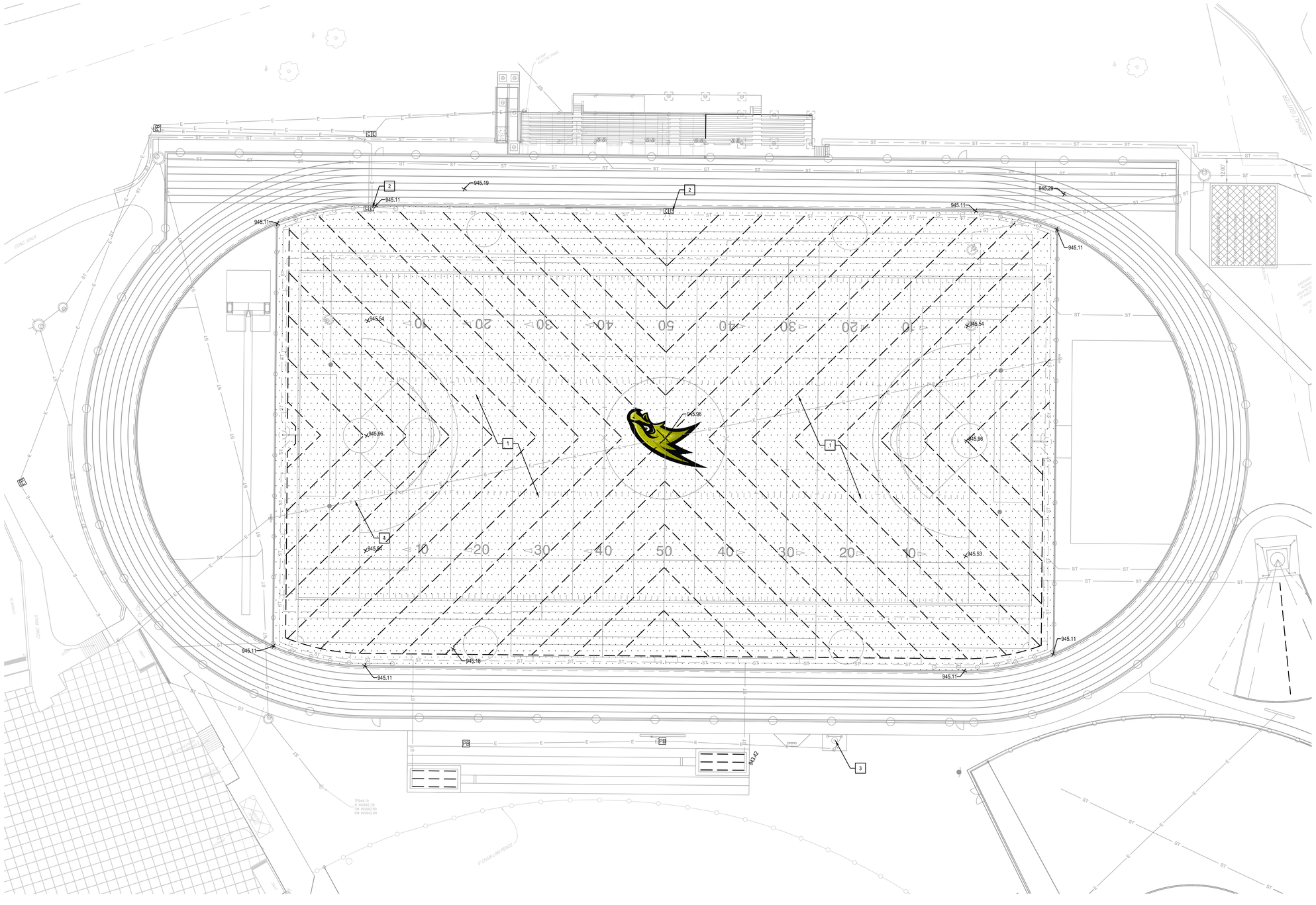

1 SITE IMPROVEMENT PLAN - TRACK AND FIELD
SCALE: 1" = 20'

SCALE IN FEET
0 10 20 40 60
SCALE: 1" = 20'

SITE IMPROVEMENT NOTES:

1. PROVIDE GEO-TEXTILE FABRIC, FLAT PANEL DRAIN, BASE STONE AND FINISH STONE, SEE DETAIL 1/MS-C3.1. PROVIDE SYNTHETIC TURF SYSTEM: INSTALL SALVAGED ECORE PAD, ASSUME 4,000 SQ FT NEW PAD WILL BE REQUIRED DUE TO DAMAGE DURING REMOVAL. ALL NEW CARPET. MATCH ALL EXISTING GRAPHICS. INSTALL SALVAGED INFILL. ASSUME 1 LBS OF SAND AND LBS OF RUBBER WILL BE REQUIRED DUE TO LOSS DURING REMOVAL. NO OFF SITE RECYCLED INFILL MATERIALS BE ACCEPTED. FINISH GRADE TO MATCH EXISTING CONDITIONS.
2. ADJUST ELECTRICAL / COMMUNICATION LEGRAND IN GROUND BOXES TO BE FLUSH WITH SURFACE TO TURF AND SQUARE. PROVIDE CONCRETE BORDER, SEE DETAIL 3/MS-C3.1.
3. ALTERNATE 1: PROVIDE CONCRETE PAD SEE DETAIL 4/MS-C3.1., PROVIDE FINISH GRADING AND SEEDING AROUND DISTURBANCE AREAS. FLAGPOLE UPLIGHT FIXTURE AND CIRCUITRY PROVIDED BY EC AWARDED IN PREVIOUS PROJECT (MATCO). ELECTRICAL CONDUIT IS CURRENTLY IN PLACE.
4. 3 1/2" CONDUIT INSTALLED IN PREVIOUS PROJECT AS BEEN DAMAGED TO THE POINT WERE CIRCUITRY WAS NOT ABLE TO BE PULLED. BREAK LOCATED BETWEEN GAME CLOCKS UNDERNEATH SYNTHETIC TURF, APPROXIMATELY 10-15 YARD LINE ON THE WEST END OF THE FIELD. EC FROM PREVIOUS PROJECT (MATCO) WILL LOCATE BREAK. PROVIDE NEW CONDUIT WHERE BROKEN. SEE DETAIL 3/MS-C3.1.

IMPROVEMENT LEGEND:

PROVIDE FINISH AND BASE STONE

DRAWN BY:	DD
CHECKED BY:	LG
DATE:	11/17/2023
PHASE:	CD

Copyright: 2025

#	DATE:	REVISION:
1	5/27/2026	REBID

IT IS A VIOLATION OF THE LAW FOR ANY PERSON TO MAKE UNAUTHORIZED ALTERATIONS OR ADDITIONS TO PLANS BEARING A LICENSED ENGINEER'S, ARCHITECT'S OR SURVEYOR'S SEAL.

HUNT ENGINEERS | ARCHITECTS | SURVEYORS
ALBANY, NY - BINGHAMTON, NY - HORSEHEADS, NY - ROCHESTER, NY
TONAWANDA, NY - WILLIAMSVILLE, NY - TORONTO, ON
WWW.HUNT-EAS.COM 607 - 358 - 1000
NY CERTIFICATE NO. 0018220 PA CERTIFICATE NO. TSC22031314684-1

SITE IMPROVEMENT PLAN

MIDDLE SCHOOL ATHLETIC FIELD SUBBASE RECON PROJ

CORNING PAINTED POST ASD

35 VICTORY HIGHWAY, PAINTED POST, NY 14870

SED: 57-10-00-01-0-024-043

MS-C2.1

PROJECT NO: 2649-142

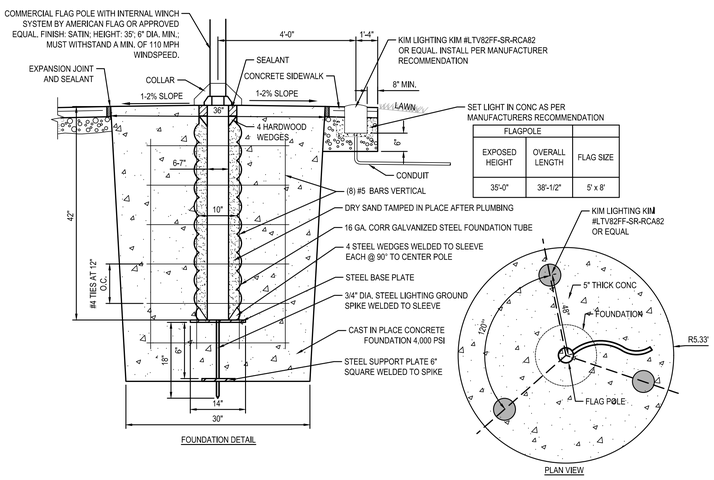

FLAGPOLE		
EXPOSED HEIGHT	OVERALL LENGTH	FLAG SIZE
35'-0"	38'-1/2"	5' x 8'

4 FLAG POLE DETAIL (35' TALL)
SCALE: N.T.S.

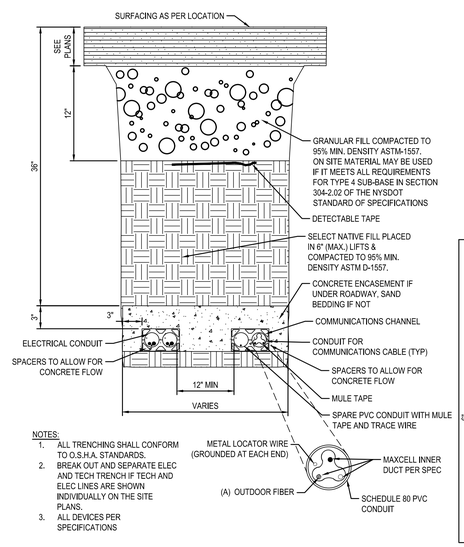

NOTES:
1. ALL TRENCHING SHALL CONFORM TO O.S.H.A. STANDARDS.
2. BREAK OUT AND SEPARATE ELEC AND TECH TRENCH IF TECH AND ELEC LINES ARE SHOWN INDIVIDUALLY ON THE SITE PLANS.
3. ALL DEVICES PER SPECIFICATIONS

NOTES:
QUANTITIES SHOWN FOR REFERENCE ONLY. REFER TO PLANS AND SPECIFICATIONS FOR DETAILS.

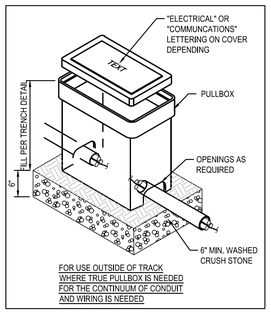

FOR USE OUTSIDE OF TRACK WHERE TRUE PULLBOX IS NEEDED FOR THE CONTINUUM OF CONDUIT AND WIRING IS NEEDED

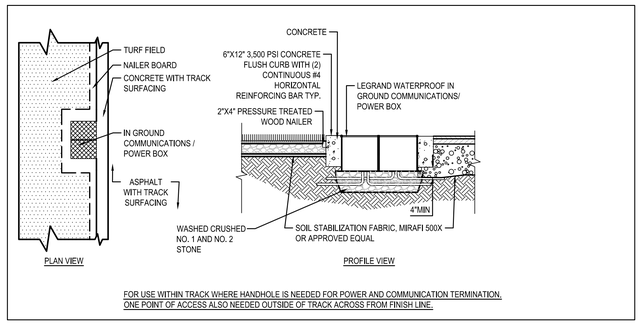

FOR USE WITHIN TRACK WHERE HANDHOLE IS NEEDED FOR POWER AND COMMUNICATION TERMINATION, ONE POINT OF ACCESS ALSO NEEDED OUTSIDE OF TRACK ACROSS FROM FINISH LINE.

3 TYPICAL ELECTRICAL AND TECHNOLOGY COMBINED TRENCH DETAIL
SCALE: N.T.S.

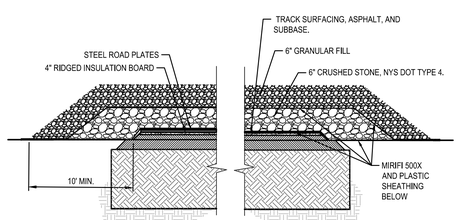

NOTES:
1. DETAIL IS TYPICAL AND MAY BE MODIFIED BASED ON SITE CONDITIONS, ACCESS VEHICLE, AND FREQUENCY OF US. CONTRACTOR IS RESPONSIBLE FOR MAINTAINING CROSSING AND PROTECTION OF THE TRACK SURFACE.

2 PROTECTIVE BRIDGE TRACK CROSSING
SCALE: 3/4" = 1'-0"

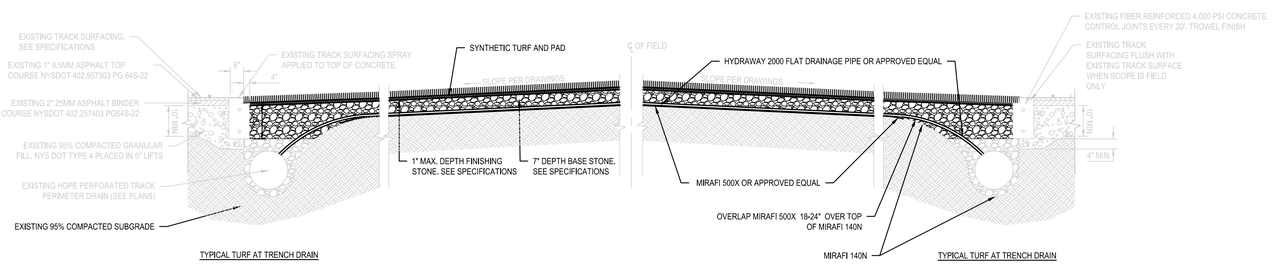

1 TRAVERSE SECTION AT MULTISPORT FIELD WITH TRENCH DRAIN
SCALE: N.T.S.

DRAWN BY:	DD	
CHECKED BY:	LG	
DATE:	11/17/2023	Copyright - 2025
PHASE:	CD	

#	DATE:	REVISION:
1	7/6/2026	REBID

"IT IS A VIOLATION OF THE LAW FOR ANY PERSON TO MAKE UNAUTHORIZED ALTERATIONS OR ADDITIONS TO PLANS BEARING A LICENSED ENGINEER'S, ARCHITECT'S OR SURVEYOR'S SEAL."

HUNT ENGINEERS | ARCHITECTS | SURVEYORS
ALBANY, NY - BINGHAMTON, NY - HORSEHEADS, NY - ROCHESTER, NY
PITTSFIELD, MA - WILMINGTON, DE - TORONTO, ON
WWW.HUNT-EAS.COM 607 - 358 - 1000
NY CERTIFICATE NO. 0018220 PA CERTIFICATE NO. TSC22023131464-1

SITE DETAILS

MS ATHLETIC FIELD SUBBASE AND TURF RECONSTRUCTION
CORNING PAINTED POST ASD
35 VICTORY HIGHWAY, PAINTED POST, NY 14870

SED: 57-10-06-01-0-024-043

MS-C3.1

PROJECT NO: 2649-142